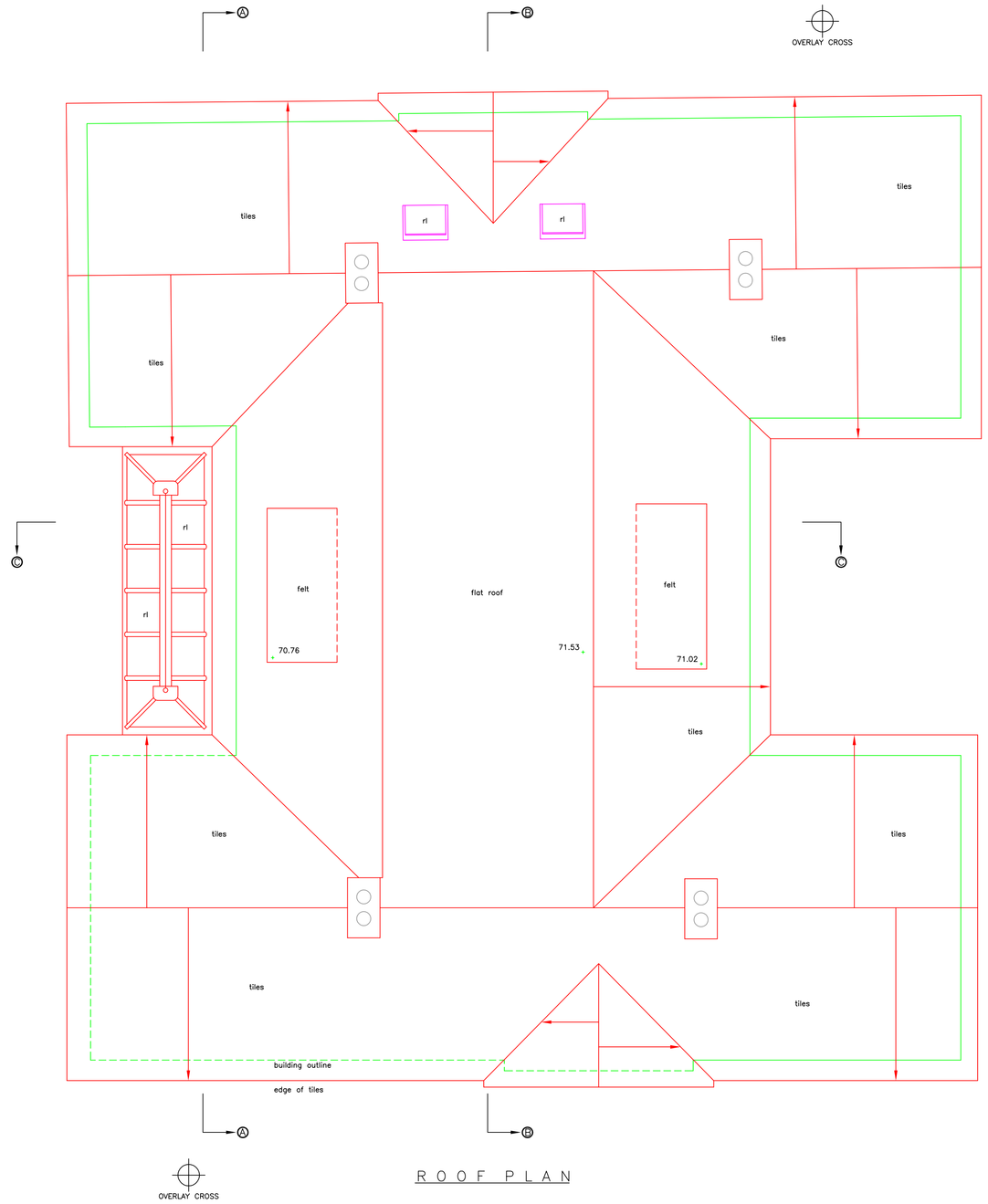

ROOF PLAN

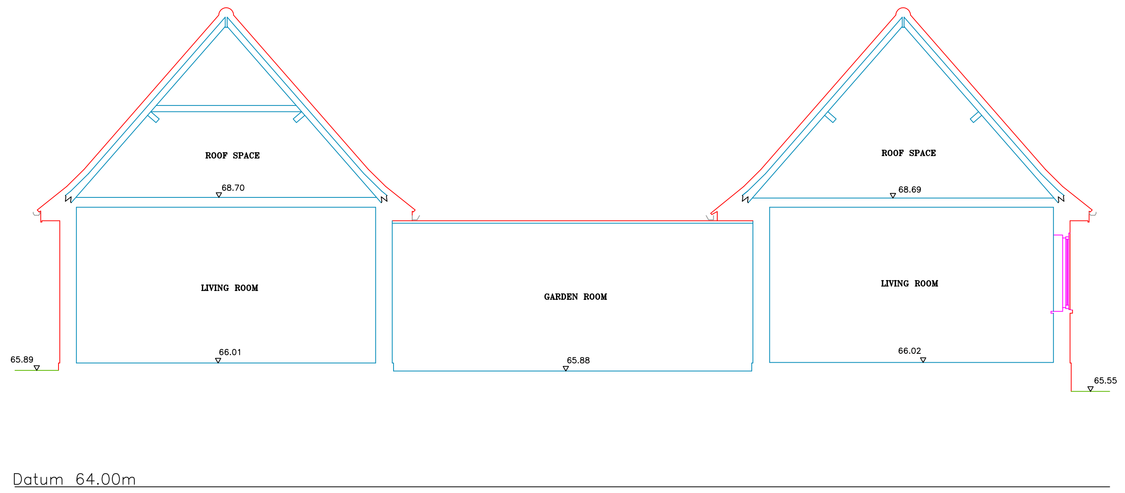

SECTION A – A

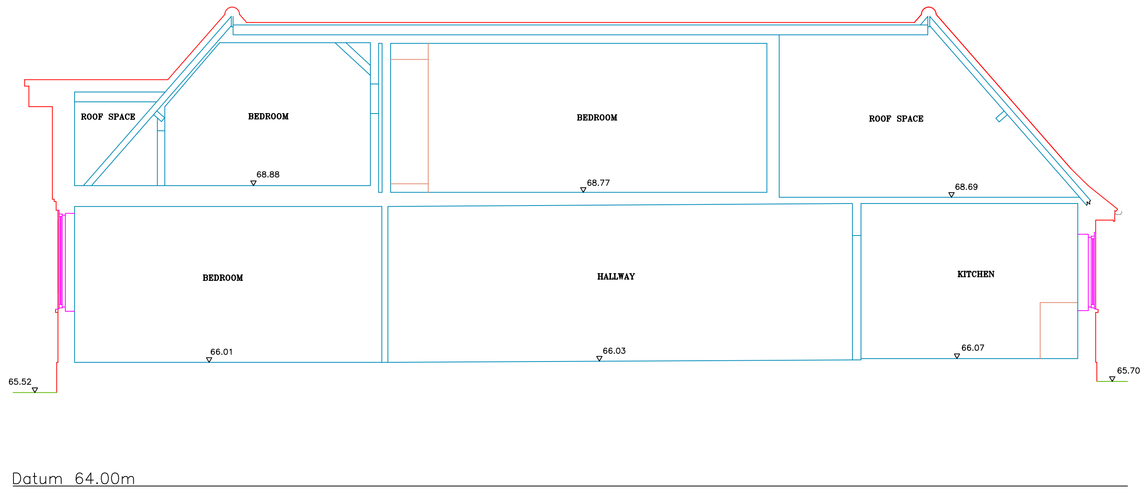

SECTION B – B

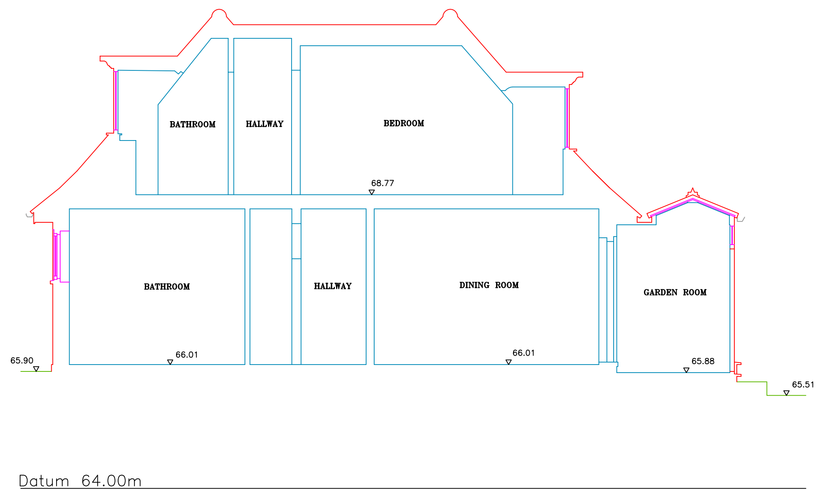

SECTION C – C

NOTES

ALL LEVELS ARE IN METRES RELATED TO ORDNANCE SURVEY.

KERB LEVELS HAVE BEEN TAKEN AT THE BOTTOM OF THE CHANNEL.

OVERHEAD CABLES WILL BE SHOWN INDICATIVELY AND ARE SUBJECT TO SEASONAL VARIATION. THESE WILL BE MEASURED USING REMOTE METHODS.

TREE SPECIES SHOULD ALWAYS BE CONFIRMED BY A TREE SPECIALIST.

SERVICE COVERS WILL BE LIFTED AND DETAIL SHOWN WHERE POSSIBLE. ALL INFORMATION WILL BE TAKEN FROM SURFACE LEVEL ONLY.

DAMAGED COVERS OR THOSE WITHIN HIGHWAYS WILL NOT BE LIFTED. INFORMATION MAY BE OMITTED DUE TO OBSTRUCTIONS AT TIME OF SURVEY.

LEGEND

TOPOGRAPHICAL SURVEY KEY:–

cobm	ORDNANCE SURVEY BENCH MARK	fh	FIRE HYDRANT
tbm	TEMPORARY BENCH MARK	g	GULLY
ffl	FINISHED FLOOR LEVEL	fe	BOUNDARY EYE
tl	TIMBERED LEVEL	bt	BRITISH TELECOM
mh	MANHOLE COVER	cabs	CABLE TELEVISION
ic	INSPECTION COVER	conc	CONCRETE
cl	COVER LEVEL	bs	BRICK
il	INVERT LEVEL	f/b	FLOWER BED
wl	WATER LEVEL	ht	HEIGHT
ed	BED LEVEL	tow	TOP OF WALL
ø	PIPE DIAMETER	tof	TOP OF FENCE
wfc	WATER FILLED CHAMBER	tph	TOP OF HEDGE
ufc	UNABLE TO LIFT	ap	ELECTRICITY POLE
d-chan	DRAINAGE CHANNEL	tp	TELEGRAPH POLE
g-run	GULLY RUN	lp	LAMP POST
rwp	RAIN WATER PIPE	ts	TRAFFIC SIGNAL
rsp	SOIL VENT PIPE	rs	ROAD SIGN
vp	VENT PIPE	sp	SIGN POST
wp	WASTE PIPE	rb	ROTOR BOARD
cr	CABLE RISER	bol	BOLLARD
er	EARTH ROD	c/b	CLOSEBOARD
sv	STOP VALVE	c/l	CHAIN LINK
gv	GAS VALVE	p/r	POST & RAIL
wm	WATER METER	p/w	POST & WIRE
		i/r	IRON RAILING

MEASURED BUILDING SURVEY KEY:–

(3.0)	ROOM HEIGHT
~	ROOF SLOPE (DOWN)
ts	FLOOR TO SILL
sh	SILL TO HEAD
fh	FLOOR TO HEAD
ch	FLOOR HEIGHT
u/s	UNDERSIDE
t/s	TOPSIDE
s/c	SUSPENDED CEILING
rl	ROOFLIGHT
fp	FIREPLACE
sd	SLIDING DOOR
fb	FLOORBOARDS
cup'd	CUPBOARD
elec	ELECTRICS
ev	ELECTRICS
ht	HEATER
hwt	HOT WATER TANK

0 5 10

Scale = 1 : 50

REVISIONS

REVISION	DATE	REMARKS

SITE:

CLIENT:

REF: DATE: JUNE 2019

SCALE: 1:50@A0 SURVEYOR: MS